

Figure 14. Length frequency diagrams of steelhead captured at the South Fork Trinity River Weir near Sandy Bar, 1984 through 1990.

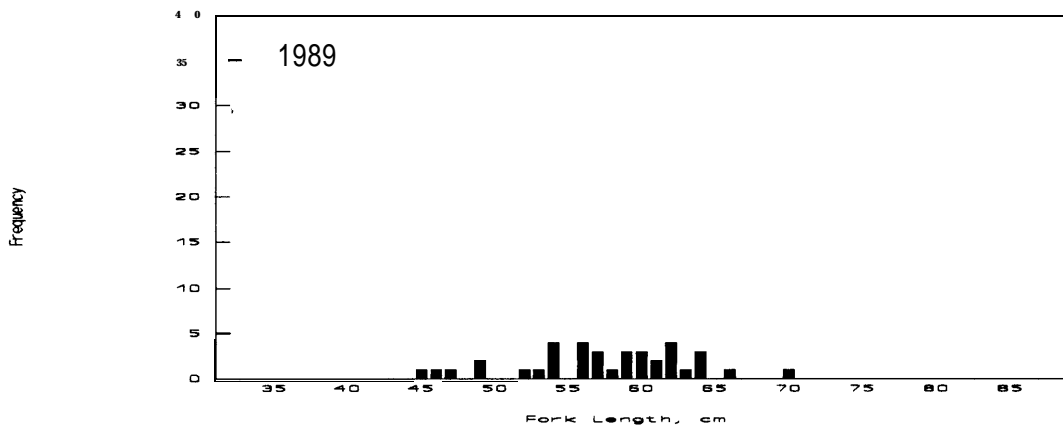
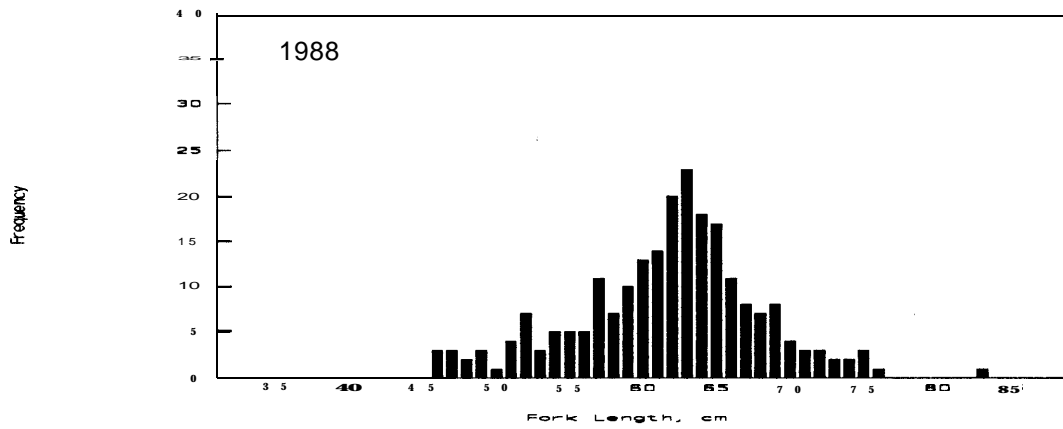
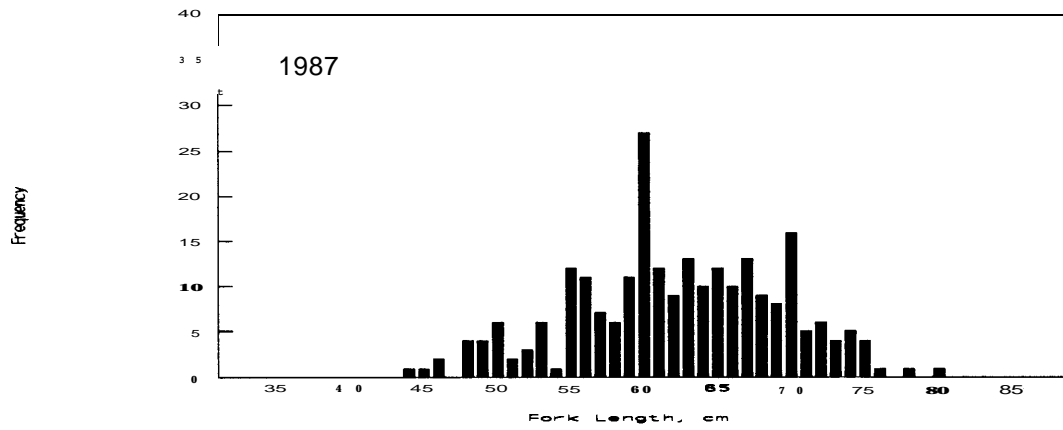


Figure 14 (continued). Length frequency diagrams of steelhead captured at the South Fork Trinity River Weir near Sandy Bar, 1984 through 1990.

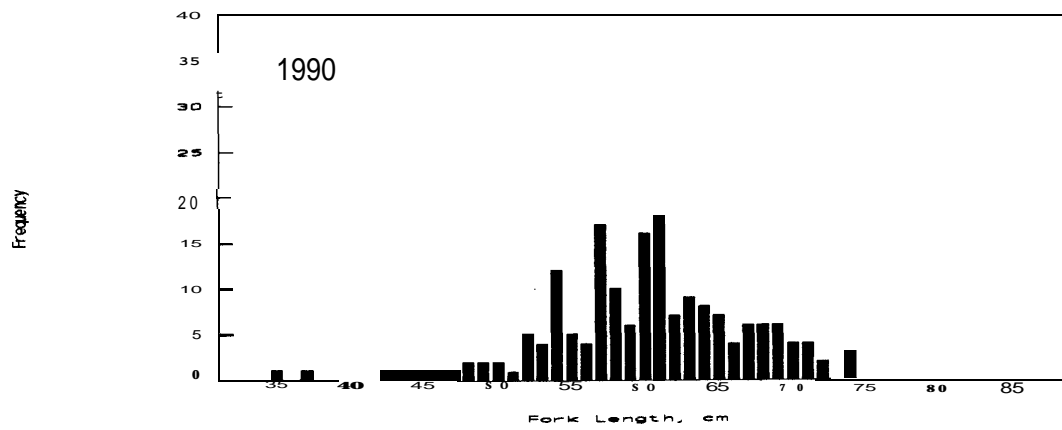


Figure 14 (continued). Length frequency diagrams of steelhead captured at the South Fork Trinity River Weir near Sandy Bar, 1984 through 1990.